

**A2A land Utilization**

The land that was recorded in last interview (Roster).

1. 1. Since last interview, how many pieces of land did all household members own? (In case of none, record 0 (excluding the ones mistakenly recorded)

(la)

(The land that was mistakenly recorded in the previous interview must be corrected only in the Roster this time by recording data according to the explanation in the Roster.)

<b>Code4A : Type of ownership</b>	1- Chanod	7- SK1, SK2, SK3	9- NK3	15- Sor Por Kor 1Kor	17-Sor Por Kor 4-01
<b>a2a_table1</b>	3-NS3, NS3K	13-Sor Tor Kor 1Kor	19-No certificate	21 Others	

(la_id)	(la_no)	(la_sizea)	(la_sizeb)	(la_sizec)
Plot....	P	Location.....	(la_location)	land size.....1,600 sqm.....400 sqm.....4 sqm
Does a household member still own this land?	What type of certificate of ownership is this piece of land?.....			(la_dcode)
	Code 4A	(la_code)		
Does a household member still own this land?	<input type="checkbox"/> 1- Yes (ask about ownership)		<input type="checkbox"/> 3- no (ask about land loss)	
	(la_yn)			

own	What is the name of the owner on the certificate?.....	(la_nmemberID)	member ID	(la_memberID)
	How is this piece of land utilized? (can answer more than 1)			
	(la_benefit_a) <input type="checkbox"/> For agriculture, livestock	(la_benefit_e) <input type="checkbox"/> Not utilized		
	(la_benefit_b) <input type="checkbox"/> For doing household business	(la_benefit_f) <input type="checkbox"/> For living		
	(la_benefit_c) <input type="checkbox"/> Allow others (people/institute) to use for free	(la_benefit_g) <input type="checkbox"/> Others, Please specify.....	(la_benefit_g_other)	
(la_benefit_d) <input type="checkbox"/> Rent to others (people/institute)	Since last interview, rental fee received.....baht	(la_benefit_d_mon)		
	Since last interview,in kind received with the value of.....baht	(la_benefit_d_obj)		
Does this plot of land have access to water from an irrigation canal?	<input type="checkbox"/> 1- Yes	<input type="checkbox"/> 3- No (skip to next plot of land)	la_irrigation_canal_a	
Are you currently using water from this irrigation canal?	<input type="checkbox"/> 1- Yes	<input type="checkbox"/> 3- No	la_irrigation_canal_b	

<b>Lost land</b>	<p>Causes of losing the ownership of the land</p> <p>(la_own_a) <input checked="" type="checkbox"/> Selling the land</p> <p>(la_own_c) <input type="checkbox"/> Giving away as a gift/help</p> <p>(la_own_e) <input checked="" type="checkbox"/> Expropriates/reclaims ownership</p> <p>(la_own_g) <input checked="" type="checkbox"/> Allocated (Skip to ask about land division)</p> <p>The value of this plot of land (excluding the house)..... Baht</p> <p>Fee for ownership transfer..... Baht (In case of none, record 0)</p> <p>Since last interview,how was this piece of land utilized?(Can answer more than 1)</p> <p>(la_lose_a) <input type="checkbox"/> For agriculture, livestock</p> <p>(la_lose_b) <input type="checkbox"/> For doing household business</p> <p>(la_lose_c) <input type="checkbox"/> Allow others (people/institute) to use for free</p> <p>(la_lose_d) <input type="checkbox"/> Rent to others (people/institute)</p>	<p>(la_own_b) <input type="checkbox"/> Giving away as inheritance</p> <p>(la_own_d) <input type="checkbox"/> Confiscated</p> <p>(la_own_f) <input type="checkbox"/> The owner has moved out of the household</p> <p>(la_own_h) <input type="checkbox"/> Others, specify.....</p> <p>(la_val)</p> <p>(la_trans)</p> <p>(la_lose_e) <input type="checkbox"/> Not utilized</p> <p>(la_lose_f) <input type="checkbox"/> For living</p> <p>(la_lose_g) <input type="checkbox"/> Others, Please specify.....</p> <p>Since last interview, rental fee received.....baht</p> <p>Since last interview, in kind received with the value of.....</p>	<p><input checked="" type="checkbox"/> = 1</p> <p><input checked="" type="checkbox"/> = 1</p> <p>la_lose_g_other</p> <p>la_lose_d_mon</p> <p>la_lose_d_obj      baht</p>															
<b>allocate</b>	<p>How many subdivisions were divided from this plot?</p> <p>Specify the subdivision code</p> <p style="text-align: right;">plot 1 (la_plot_a)</p> <p style="text-align: right;">plot 4 (la_plot_d)</p> <p>(Record the code of each subdivision in land details in A2B)</p>	<table border="1" style="margin-left: auto; margin-right: auto;"> <tr> <td style="width: 40px; height: 20px;"></td> <td style="width: 40px; height: 20px;">(la_plot)</td> <td style="width: 40px; height: 20px;"></td> </tr> <tr> <td style="width: 40px; height: 20px;"></td> <td style="width: 40px; height: 20px;">plot 2 (la_plot_b)</td> <td style="width: 40px; height: 20px;"></td> </tr> <tr> <td style="width: 40px; height: 20px;"></td> <td style="width: 40px; height: 20px;">plot 5 (la_plot_e)</td> <td style="width: 40px; height: 20px;"></td> </tr> </table>		(la_plot)			plot 2 (la_plot_b)			plot 5 (la_plot_e)		<table border="1" style="margin-left: auto; margin-right: auto;"> <tr> <td style="width: 40px; height: 20px;"></td> <td style="width: 40px; height: 20px;">plot 3 (la_plot_c)</td> <td style="width: 40px; height: 20px;"></td> </tr> <tr> <td style="width: 40px; height: 20px;"></td> <td style="width: 40px; height: 20px;">plot 6 (la_plot_f)</td> <td style="width: 40px; height: 20px;"></td> </tr> </table>		plot 3 (la_plot_c)			plot 6 (la_plot_f)	
	(la_plot)																	
	plot 2 (la_plot_b)																	
	plot 5 (la_plot_e)																	
	plot 3 (la_plot_c)																	
	plot 6 (la_plot_f)																	

Interviewer's note

	<b>(note)</b>
--	---------------

Code4A : Type of ownership		1- Chanod	7- SK1, SK2, SK3	9- NK3	15- Sor Por Kor 1Kor	17-Sor Por Kor 4-01	
A2A_table1		3-NS3, NS3K	13-Sor Tor Kor 1Kor	19-No certificate	21 Others		
(la_id)	(la_no)				(la_sizea)	(la_sizeb) (la_sizec)	
Plot....	P	Location.....	(la_location)	land size.....1,600 sqm.....400 sqm.....4 sqm			
Does a household member		What type of certificate of ownership is this piece of land?.....			(la_dcode)	Code 4A	(la_code)
		Does a household member still own this land?		5 yes (ask about ownership)	5 no (ask about land loss)	(la_yn)	
		What is the name of the owner on the certificate?.....			(la_nmemberID)	member ID	(la_memberID)
		How is this piece of land utilized? (can answer more than 1)					
own	(la_benefit_a)	<input type="checkbox"/> For agriculture, livestock		(la_benefit_e)	<input type="checkbox"/> Not utilized		
	(la_benefit_b)	<input type="checkbox"/> For doing household business		(la_benefit_f)	<input type="checkbox"/> For living		
	(la_benefit_c)	<input type="checkbox"/> Allow others (people/institute) to use for free		(la_benefit_g)	<input type="checkbox"/> Others, Please specify.....		
	(la_benefit_d)	<input type="checkbox"/> Rent to others (people/institute)				(la_benefit_g_other)	
		Since last interview, rental fee received.....baht			(la_benefit_d_mon)		
		Since last interview,in kind received with the value of.....baht			(la_benefit_d_obj)		
		Does this plot of land have access to water from an irrigation canal?		<input type="checkbox"/> 1- Yes <input type="checkbox"/> 3- No (skip to next plot of land)		la_irrigation_canal_a	
		Are you currently using water from this irrigation canal?		<input type="checkbox"/> 1- Yes <input type="checkbox"/> 3- No		la_irrigation_canal_b	

<b>lost land</b>	<p>Causes of losing the ownership of the land</p> <p>(la_own_a) <input checked="" type="checkbox"/> Selling the land</p> <p>(la_own_c) <input type="checkbox"/> Giving away as a gift/help</p> <p>(la_own_e) <input checked="" type="checkbox"/> Expropriates/reclaims ownership</p> <p>(la_own_g) <input checked="" type="checkbox"/> Allocated (Skip to ask about land division)</p> <p>The value of this plot of land (excluding the house)..... Baht (la_val)</p> <p>Fee for ownership transfer..... Baht (In case of none, record 0) (la_trans)</p> <p>Since last interview,how was this piece of land utilized?(Can answer more than 1)</p> <p>(la_lose_a) <input type="checkbox"/> For agriculture, livestock</p> <p>(la_lose_b) <input type="checkbox"/> For doing household business</p> <p>(la_lose_c) <input type="checkbox"/> Allow others (people/institute) to use for free</p> <p>(la_lose_d) <input type="checkbox"/> Rent to others (people/institute)</p> <p>(la_lose_e) <input type="checkbox"/> Not utilized</p> <p>(la_lose_f) <input type="checkbox"/> For living</p> <p>(la_lose_g) <input type="checkbox"/> Others, Please specify.....</p> <p>Since last interview, rental fee received.....baht (la_lose_d_mon)</p> <p>Since last interview, in kind received with the value of..... (la_lose_d_obj) baht</p>	<b>allocation</b>	<p>How many subdivisions were divided from this plot?</p> <table border="1" style="margin-left: auto; margin-right: auto;"> <tr> <td style="width: 50px; height: 20px;"></td> <td>(la_plot)</td> </tr> <tr> <td style="width: 50px; height: 20px;"></td> <td>plot 2 (la_plot_b)</td> </tr> <tr> <td style="width: 50px; height: 20px;"></td> <td>plot 5 (la_plot_e)</td> </tr> </table> <p>Specify the subdivision code</p> <p>plot 1 (la_plot_a)</p> <p>plot 4 (la_plot_d)</p> <p>plot 3 (la_plot_c)</p> <p>plot 6 (la_plot_f)</p> <p>(Record the code of each subdivision in land details in A2B)</p>		(la_plot)		plot 2 (la_plot_b)		plot 5 (la_plot_e)
	(la_plot)								
	plot 2 (la_plot_b)								
	plot 5 (la_plot_e)								

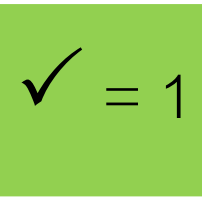

✓ = 1

✓ = 1

Interviewer's note

(note)

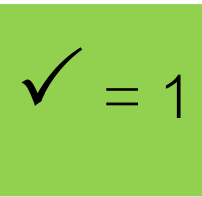

Code4A : Type of ownership		1- Chanod	7- SK1, SK2, SK3	9- NK3	15- Sor Por Kor 1Kor	17-Sor Por Kor 4-01	
A2A_table1		3-NS3, NS3K	13-Sor Tor Kor 1Kor	19-No certificate	21 Others		
(la_id)	(la_no)				(la_sizea)	(la_sizeb)	(la_sizec)
Plot....	P	Location.....	(la_location)	land size.....1,600 sqm.....400 sqm.....4 sqm			
Does a household member		What type of certificate of ownership is this piece of land?.....			(la_dcode)	Code 4A	(la_code)
		Does a household member still own this land?		5 yes (ask about ownership)	5 no (ask about land loss)	(la_yn)	
own	What is the name of the owner on the certificate?.....			(la_nmemberID)	member ID		(la_memberID)
	How is this piece of land utilized? (can answer more than 1)						
	(la_benefit_a)	<input type="checkbox"/> For agriculture, livestock		(la_benefit_e)	<input type="checkbox"/> Not utilized		
	(la_benefit_b)	<input type="checkbox"/> For doing household business		(la_benefit_f)	<input type="checkbox"/> For living		
	(la_benefit_c)	<input type="checkbox"/> Allow others (people/institute) to use for free		(la_benefit_g)	<input type="checkbox"/> Others, Please specify.....		
	(la_benefit_d)	<input type="checkbox"/> Rent to others (people/institute)		Since last interview, rental fee received.....baht		(la_benefit_d_mon)	
				Since last interview,in kind received with the value of.....baht		(la_benefit_d_obj)	
		Does this plot of land have access to water from an irrigation canal?		<input type="checkbox"/> 1- Yes	5 3- No (skip to next plot of land)		la_irrigation_canal_a
		Are you currently using water from this irrigation canal?		<input type="checkbox"/> 1- Yes	<input type="checkbox"/> 3- No		la_irrigation_canal_b

	<p>Causes of losing the ownership of the land</p> <p>(la_own_a) <input checked="" type="checkbox"/> Selling the land</p> <p>(la_own_c) <input type="checkbox"/> Giving away as a gift/help</p> <p>(la_own_e) <input checked="" type="checkbox"/> Expropriates/reclaims ownership</p> <p>(la_own_g) <input checked="" type="checkbox"/> Allocated (Skip to ask about land division)</p>	<p>(la_own_b) <input type="checkbox"/> Giving away as inheritance</p> <p>(la_own_d) <input type="checkbox"/> Confiscated</p> <p>(la_own_f) <input type="checkbox"/> The owner has moved out of the household</p> <p>(la_own_h) <input type="checkbox"/> Others, specify.....</p>																			
Lost land	<p>The value of this plot of land (excluding the house)..... Baht</p> <p>Fee for ownership transfer..... Baht (In case of none, record 0)</p> <p>Since last interview,how was this piece of land utilized?(Can answer more than 1)</p>	<p>(la_val)</p> <p>(la_trans)</p>																			
	<p>(la_lose_a) <input type="checkbox"/> For agriculture, livestock</p> <p>(la_lose_b) <input type="checkbox"/> For doing household business</p> <p>(la_lose_c) <input type="checkbox"/> Allow others (people/institute) to use for free</p> <p>(la_lose_d) <input type="checkbox"/> Rent to others (people/institute)</p>	<p>(la_lose_e) <input type="checkbox"/> Not utilized</p> <p>(la_lose_f) <input type="checkbox"/> For living</p> <p>(la_lose_g) <input type="checkbox"/> Others, Please specify.....</p>																			
		<p>Since last interview, rental fee received.....baht</p> <p>Since last interview, in kind received with the value of.....</p>	<p>la_lose_g_other</p> <p>la_lose_d_mon</p> <p>la_lose_d_obj      baht</p>																		
allocate	<p>How many subdivisions were divided from this plot?</p> <p>Specify the subdivision code</p> <p>plot 1 (la_plot_a)</p> <p>plot 4 (la_plot_d)</p> <p>(Record the code of each subdivision in land details in A2B)</p>	<table border="1" style="width: 100%; border-collapse: collapse;"> <tr> <td style="width: 20%;"></td> <td style="width: 20%;">(la_plot)</td> <td style="width: 20%;"></td> <td style="width: 20%;"></td> <td style="width: 20%;"></td> <td style="width: 20%;"></td> </tr> <tr> <td></td> <td>plot 2 (la_plot_b)</td> <td></td> <td></td> <td>plot 3 (la_plot_c)</td> <td></td> </tr> <tr> <td></td> <td>plot 5 (la_plot_e)</td> <td></td> <td></td> <td>plot 6 (la_plot_f)</td> <td></td> </tr> </table>		(la_plot)						plot 2 (la_plot_b)			plot 3 (la_plot_c)			plot 5 (la_plot_e)			plot 6 (la_plot_f)		
	(la_plot)																				
	plot 2 (la_plot_b)			plot 3 (la_plot_c)																	
	plot 5 (la_plot_e)			plot 6 (la_plot_f)																	

Interviewer's note

	(note)
--	--------

Code4A : Certificate of ownership		1- Chanod	7- SK1, SK2, SK3	9- NK3	15- Sor Por Kor 1Kor	17-Sor Por Kor 4-01	
<b>A2A_table1</b>		3-NS3, NS3K	13-Sor Tor Kor 1Kor	19-No certificate	21 Others		
<b>la_id</b>	<b>la_no</b>				<b>(la_sizea)</b>	<b>(la_sizeb)</b>	<b>(la_sizec)</b>
Plot.....	P	Location.....	<b>la_location</b>	land size ..1,600 sqm .....400 sqm .....4 sqm			
Currently, this plot of land is a document of title.....		<b>la_dcode</b>	Code 4A			<input type="text"/>	<b>la_code</b>
Do household members currently own this plot of land?		<input type="checkbox"/> 1- Yes (ask about ownership)			<input type="checkbox"/> 5 3- No (ask about land loss)		<b>la_yn</b>
<b>own</b>	What is the name of the owner on the certificate?.....		<input type="text"/>	(la_nmemberID)		member ID	<b>(la_memberID)</b>
	How is this piece of land utilized? (can answer more than 1)						
	<b>(la_benefit_a)</b>	<input type="checkbox"/> For agriculture, livestock	<b>(la_benefit_e)</b>	<input type="checkbox"/> Not utilized			
	<b>(la_benefit_b)</b>	<input type="checkbox"/> For doing household business	<b>(la_benefit_f)</b>	<input type="checkbox"/> For living			
	<b>(la_benefit_c)</b>	<input type="checkbox"/> Allow others (people/institute) to use for free	<b>(la_benefit_g)</b>	<input type="checkbox"/> Others, Please specify.....			
	<b>(la_benefit_d)</b>	<input type="checkbox"/> Rent to others (people/institute)	Since last interview, rental fee received.....baht				<b>(la_benefit_d_mon)</b>
Does this plot of land have access to water from an irrigation canal?		<input type="checkbox"/> 1- Yes <input type="checkbox"/> 5 3- No (skip to next plot of land)			<b>(la_benefit_d_obj)</b>		
Are you currently using water from this irrigation canal?		<input type="checkbox"/> 1- Yes <input type="checkbox"/> 3- No			<b>la_irrigation_canal_a</b>		
					<b>la_irrigation_canal_b</b>		

Lost land	Causes of losing the ownership of the land						
	(la_own_a) <input checked="" type="checkbox"/> Selling the land (la_own_c) <input type="checkbox"/> Giving away as a gift/help (la_own_e) <input checked="" type="checkbox"/> Expropriates/reclaims ownership (la_own_g) <input checked="" type="checkbox"/> Allocated (Skip to ask about land division)	(la_own_b) <input type="checkbox"/> Giving away as inheritance (la_own_d) <input type="checkbox"/> Confiscated (la_own_f) <input type="checkbox"/> The owner has moved out of the household (la_own_h) <input type="checkbox"/> Others, specify.....					
The value of this plot of land (excluding the house)..... Baht		(la_val)					
Fee for ownership transfer..... Baht (In case of none, record 0)		(la_trans)					
Since last interview, how was this piece of land utilized?(Can answer more than 1)							
(la_lose_a) <input type="checkbox"/> For agriculture, livestock (la_lose_b) <input type="checkbox"/> For doing household business (la_lose_c) <input type="checkbox"/> Allow others (people/institute) to use for free (la_lose_d) <input type="checkbox"/> Rent to others (people/institute)		(la_lose_e) <input type="checkbox"/> Not utilized (la_lose_f) <input type="checkbox"/> For living (la_lose_g) <input type="checkbox"/> Others, Please specify.....					
		Since last interview, rental fee received.....baht		la_lose_g_other			
		Since last interview, in kind received with the value of.....		la_lose_d_mon			
				la_lose_d_obj      baht			
allocate	How many subdivisions were divided from this plot?			(la_plot)			
Specify the subdivision code		plot 1 (la_plot_a)		plot 2 (la_plot_b)		plot 3 (la_plot_c)	
		plot 4 (la_plot_d)		plot 5 (la_plot_e)		plot 6 (la_plot_f)	
(Record the code of each subdivision in land details in A2B)							

Interviewer's note

	(note)
--	--------



A2B land Utilization

Buying or acquiring new land (land that has never been recorded in the Roster)

(la)

1. Since last interview, how many pieces of land did all household members own, apart from the one in the Roster?

(In case of none, enter 0 and skip to the next part)

<b>Code4 : Type of ownership</b>	1- Chanod	7- SK1, SK2, SK3	9- NK3	15- Sor Por Kor 1Kor	17- Sor Por Kor 4-01
<b>A2B_table1</b>	3- NS3, NS3K	13- Sor Tor Kor 1Kor	19- No certificate	21 Others	

(la_id)	(la_no)	(la_sizea)	(la_sizeb)	(la_sizec)
Plot.....	P	Location.....		
		(la_location)	land size.....1,600 sqm.....400 sqm.....4 sqm	
What type of certificate of ownership is this piece of land?.....		(la_dcode)	(in case of no phone number, Record "NA")	
What is the name of the owner on the certificate?.....		(la_nmemberID)	Code4	la_code
			member ID	la_memberID
<b>can answer more than one)</b>				
(la_benefit_a)	<input type="checkbox"/> For agriculture, livestock	(la_benefit_e)	<input type="checkbox"/> Not utilized	
(la_benefit_b)	<input type="checkbox"/> For doing household business	(la_benefit_f)	<input type="checkbox"/> For living	
(la_benefit_c)	<input type="checkbox"/> Allow others (people/institute) to use for free	(la_benefit_g)	<input type="checkbox"/> Others, Please specify.....	
(la_benefit_d)	<input type="checkbox"/> Rent to others (people/institute)	Since last interview, rental fee received.....baht		la_benefit_g_other
		Since last interview, in kind received with the value of.....		la_benefit_d_mon
				la_benefit_d_obj
Does this plot of land have access to water from an irrigation canal?		<input type="checkbox"/> 1- Yes	<input type="checkbox"/> 3- No (skip to next plot of land)	
Are you currently using water from this irrigation canal?		<input type="checkbox"/> 1- Yes	<input type="checkbox"/> 3- No	
				la_irrigation_canal_a
				la_irrigation_canal_b

✓ = 1

Interviewer's note (note)

note

Code4 : Certificate of ownership		1- Chanod	7- SK1, SK2, SK3	9- NK3	15- Sor Por Kor 1Kor	17-Sor Por Kor 4-01	
<b>A2B_table1</b>		3-NS3, NS3K	13-Sor Tor Kor 1Kor	19-No certificate	21 Others		
<b>la_id</b>	<b>la_no</b>				<b>(la_sizea)</b>	<b>(la_sizeb)</b>	<b>(la_sizec)</b>
Plot.....	P	Location.....	<b>(la_location)</b>	land size.....1,600 sqm.....400 sqm.....4 sqm			
What type of certificate of ownership is this piece of land?.....		<b>(la_dcode)</b>	(in case of no phone number, Record "NA")			Code4	<b>la_code</b>
What is the name of the owner on the certificate?.....		<b>(la_nmemberID)</b>				member ID	<b>la_memberID</b>
<u>can answer more than one)</u>							
<b>(la_benefit_a)</b>	<input type="checkbox"/>	For agriculture, livestock	<b>(la_benefit_e)</b>	<input type="checkbox"/>	Not utilized	✓ = 1	
<b>(la_benefit_b)</b>	<input type="checkbox"/>	For doing household business	<b>(la_benefit_f)</b>	<input type="checkbox"/>	For living		
<b>(la_benefit_c)</b>	<input type="checkbox"/>	Allow others (people/institute) to use for free	<b>(la_benefit_g)</b>	<input type="checkbox"/>	Others, Please specify.....		
<b>(la_benefit_d)</b>	<input type="checkbox"/>	Rent to others (people/institute)	Since last interview, rental fee received.....baht		<b>la_benefit_g_other</b>		
				Since last interview, in kind received with the value of.....	<b>la_benefit_d_mon</b>	<b>la_benefit_d_obj</b>	baht
Does this plot of land have access to water from an irrigation canal?				<input type="checkbox"/> 1- Yes	<input type="checkbox"/> 3- No (skip to next plot of land)		<b>la_irrigation_canal_a</b>
Are you currently using water from this irrigation canal?				<input type="checkbox"/> 1- Yes	<input type="checkbox"/> 3- No		<b>la_irrigation_canal_b</b>
<b>la_id</b>	<b>la_no</b>				<b>(la_sizea)</b>	<b>(la_sizeb)</b>	<b>(la_sizec)</b>
Plot.....	P	Location.....	<b>(la_location)</b>	land size.....1,600 sqm.....400 sqm.....4 sqm			
What type of certificate of ownership is this piece of land?.....		<b>(la_dcode)</b>	(in case of no phone number, Record "NA")			Code4	<b>la_code</b>
What is the name of the owner on the certificate?.....		<b>(la_nmemberID)</b>				member ID	<b>la_memberID</b>
<u>can answer more than one)</u>							
<b>(la_benefit_a)</b>	<input type="checkbox"/>	For agriculture, livestock	<b>(la_benefit_e)</b>	<input type="checkbox"/>	Not utilized	✓ = 1	
<b>(la_benefit_b)</b>	<input type="checkbox"/>	For doing household business	<b>(la_benefit_f)</b>	<input type="checkbox"/>	For living		
<b>(la_benefit_c)</b>	<input type="checkbox"/>	Allow others (people/institute) to use for free	<b>(la_benefit_g)</b>	<input type="checkbox"/>	Others, Please specify.....		
<b>(la_benefit_d)</b>	<input type="checkbox"/>	Rent to others (people/institute)	Since last interview, rental fee received.....baht		<b>la_benefit_g_other</b>		
				Since last interview, in kind received with the value of.....	<b>la_benefit_d_mon</b>	<b>la_benefit_d_obj</b>	baht
Does this plot of land have access to water from an irrigation canal?				<input type="checkbox"/> 1- Yes	<input type="checkbox"/> 3- No (skip to next plot of land)		<b>la_irrigation_canal_a</b>
Are you currently using water from this irrigation canal?				<input type="checkbox"/> 1- Yes	<input type="checkbox"/> 3- No		<b>la_irrigation_canal_b</b>

Code4 : Certificate of ownership		1- Chanod	7- SK1, SK2, SK3	9- NK3	15- Sor Por Kor 1Kor	17-Sor Por Kor 4-01	
<b>A2bB_table1</b>		3-NS3, NS3K	13-Sor Tor Kor 1Kor	19-No certificate	21 Others		
<b>la_id</b>	<b>la_no</b>				<b>(la_sizea)</b>	<b>(la_sizeb)</b>	<b>(la_sizec)</b>
Plot.....	P	Location.....	<b>(la_location)</b>	land size.....1,600 sqm.....400 sqm.....4 sqm			
What type of certificate of ownership is this piece of land?.....		<b>(la_dcode)</b>	(in case of no phone number, Record "NA")			Code4	<b>la_code</b>
What is the name of the owner on the certificate?.....		<b>(la_nmemberID)</b>				member ID	<b>la_memberID</b>
<u>can answer more than one)</u>							
<b>(la_benefit_a)</b>	<input type="checkbox"/>	For agriculture, livestock	<b>(la_benefit_e)</b>	<input type="checkbox"/>	Not utilized	✓ = 1	
<b>(la_benefit_b)</b>	<input type="checkbox"/>	For doing household business	<b>(la_benefit_f)</b>	<input type="checkbox"/>	For living		
<b>(la_benefit_c)</b>	<input type="checkbox"/>	Allow others (people/institute) to use for free	<b>(la_benefit_g)</b>	<input type="checkbox"/>	Others, Please specify.....		
<b>(la_benefit_d)</b>	<input type="checkbox"/>	Rent to others (people/institute)	Since last interview, rental fee received.....baht		<b>la_benefit_g_other</b>		
				Since last interview, in kind received with the value of.....	<b>la_benefit_d_mon</b>	<b>la_benefit_d_obj</b>	baht
Does this plot of land have access to water from an irrigation canal?		<input type="checkbox"/> 1- Yes		<input type="checkbox"/> 3- No (skip to next plot of land)		<b>la_irrigation_canal_a</b>	
Are you currently using water from this irrigation canal?		<input type="checkbox"/> 1- Yes		<input type="checkbox"/> 3- No		<b>la_irrigation_canal_b</b>	
<b>la_id</b>	<b>la_no</b>				<b>(la_sizea)</b>	<b>(la_sizeb)</b>	<b>(la_sizec)</b>
Plot.....	P	Location.....	<b>(la_location)</b>	land size.....1,600 sqm.....400 sqm.....4 sqm			
What type of certificate of ownership is this piece of land?.....		<b>(la_dcode)</b>	(in case of no phone number, Record "NA")			Code4	<b>la_code</b>
What is the name of the owner on the certificate?.....		<b>(la_nmemberID)</b>				member ID	<b>la_memberID</b>
<u>can answer more than one)</u>							
<b>(la_benefit_a)</b>	<input type="checkbox"/>	For agriculture, livestock	<b>(la_benefit_e)</b>	<input type="checkbox"/>	Not utilized	✓ = 1	
<b>(la_benefit_b)</b>	<input type="checkbox"/>	For doing household business	<b>(la_benefit_f)</b>	<input type="checkbox"/>	For living		
<b>(la_benefit_c)</b>	<input type="checkbox"/>	Allow others (people/institute) to use for free	<b>(la_benefit_g)</b>	<input type="checkbox"/>	Others, Please specify.....		
<b>(la_benefit_d)</b>	<input type="checkbox"/>	Rent to others (people/institute)	Since last interview, rental fee received.....baht		<b>la_benefit_g_other</b>		
				Since last interview, in kind received with the value of.....	<b>la_benefit_d_mon</b>	<b>la_benefit_d_obj</b>	baht
Does this plot of land have access to water from an irrigation canal?		<input type="checkbox"/> 1- Yes		<input type="checkbox"/> 3- No (skip to next plot of land)		<b>la_irrigation_canal_a</b>	
Are you currently using water from this irrigation canal?		<input type="checkbox"/> 1- Yes		<input type="checkbox"/> 3- No		<b>la_irrigation_canal_b</b>	